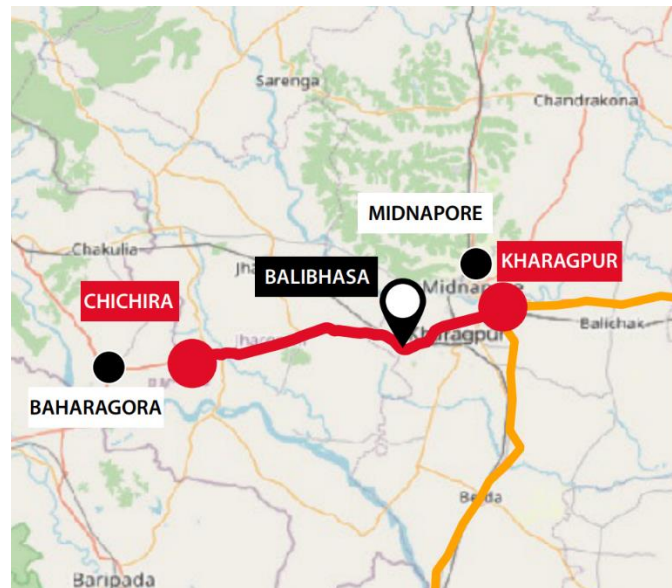


**NEPPL ASSET DETAILS****Asset 1: Chichara Kharapur Project (in the state of West Bengal)**a) Chainage Details:

Project	Start Chainage	End Chainage	Length	No of toll plaza
<u>Chichara Khargpur</u>	185+150	129+000	56+150	1

b) Asset Map

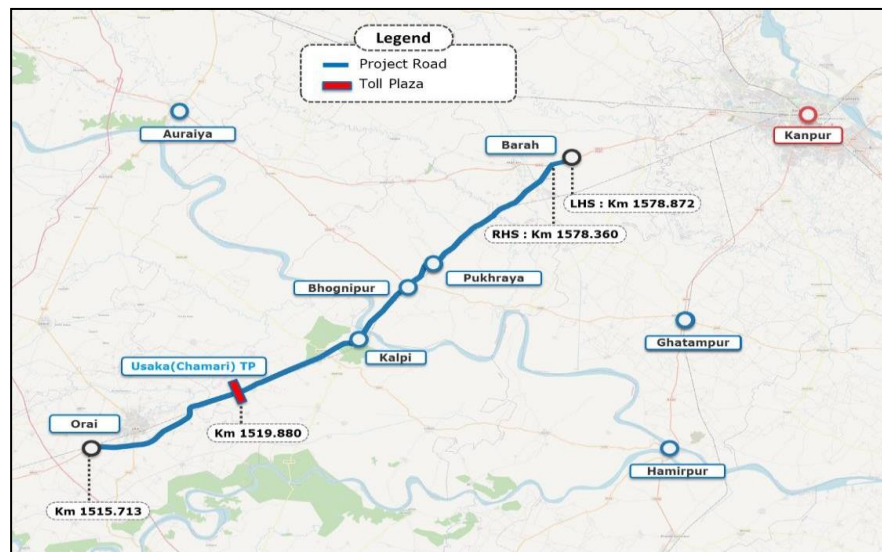
Starting Co-ordinates		Ending Co-ordinates	
Latitude	Longitude	Latitude	Longitude
20.38470833 °	87.37171389 °	22.30406111 °	86.87366389 °

c) Asset features:

Description	Quantity
No. of Major Bridges	1
No. of Minor Bridges	10
Culverts	63
Grade Separators / Under passes	24

**NEPPL ASSET DETAILS****Asset 2: Orai Bara Project (in the state of Uttar Pradesh)**a) Chainage Details:

Project	Start Chainage (Orai)	End Chainage (Bara)	Length	No of toll plaza
<u>Orai - Barah</u>	1515+713	1578+872 (LHS) 1578+360 (RHS)	LHS - 63.159 RHS - 62.647	1

b) Asset Map

Starting Co-ordinates		Ending Co-ordinates	
Latitude	Longitude	Latitude	Longitude
26.02255 °	79.53906 °	26.38082 °	80.00398 °

c) Asset features:

Description	Quantity
No. of Major Bridges	2
No. of Minor Bridges	3
Culverts	85
Grade Separators / Under passes	10

Major River Crossing: Yamuna Bridge.

**NEPPL ASSET DETAILS**

**Asset 3:** Rewa - Katni - Jabalpur – Lakhandon (RKJL) - Pkg 1 Project (in the state of Madhya Pradesh)

**Asset 4:** Rewa - Katni - Jabalpur – Lakhandon (RKJL) - Pkg 2 Project (in the state of Madhya Pradesh)

**Asset 5:** Rewa - Katni - Jabalpur – Lakhandon (RKJL) - Pkg 4 Project (in the state of Madhya Pradesh)

**Asset 6:** Rewa - Katni - Jabalpur – Lakhandon (RKJL) - Pkg JL Project (in the state of Madhya Pradesh)

a) Chainage Details for Asset (3, 4, 5 and 6):

Project	Start Chainage	End Chainage	Length	No of toll plaza
Asset 3: RKLJ (Pkg. 1)	656+000	725+185	69.180	1
Asset 4: RKLJ (Pkg. 2)	725+185	813+257	88.070	1
Asset 5: RKLJ (Pkg. 4)	813+257	880+600	67.340	1
Asset 6: RKLJ (Pkg. JL)	880+600	891+780	11.180	1
	1358.000	1428.557	70.557	

b) Asset (3, 4, 5 and 6) Map:



Starting Co-ordinates		Ending Co-ordinates	
Latitude	Longitude	Latitude	Longitude
24.50897500 °	81.22648056 °	22.56547500 °	79.60348333 °

c) Asset Features:

Description	Quantity			
	Asset 3: RKLJ (Pkg. 1)	Asset 4: RKLJ (Pkg. 2)	Asset 5: RKLJ (Pkg. 4)	Asset 6: RKLJ (Pkg. JL)
No. of Major Bridges	1	1	2	2
No. of Minor Bridges	6	34	23	24
Culverts	137	216	148	166
Grade Separators / Under passes	15	27	10	13

*Note: Please note that Katni Bypass shall not be forming part of this RFP and it might be added at a later date.*

**NEPPL ASSET DETAILS****Asset 7: Lakhnadon – Khawasa**a) Chainage Details:

Project	Start Chainage	End Chainage	Length	No. of toll plaza
Lakhnadon – Khawasa	547+400	653+700	106.370	2

b) Asset Map:

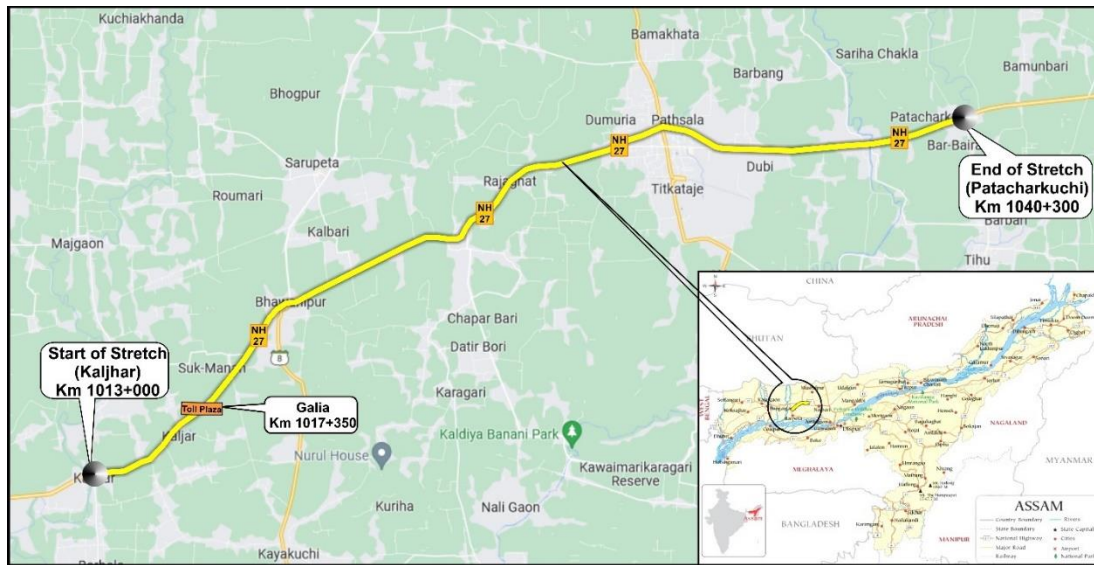
Starting Co-ordinates		Ending Co-ordinates	
Latitude	Longitude	Latitude	Longitude
22.56547500 °	79.60348333 °	21.68607500 °	79.42356667 °

c) Asset Features:

Description	Quantity
No. of Major Bridges	3
No. of Minor Bridges	31
Culverts	165
Grade Separators / Under passes	33

**NEPPL ASSET DETAILS****Asset 8: Kaljhar - Pattacharkuchi**a) Chainage Details:

Project	Start Chainage	End Chainage	Length	No. of toll plaza
Kaljhar - Pattacharkuchi	1013+000	1040+300	27.300	1

b) Asset Map:

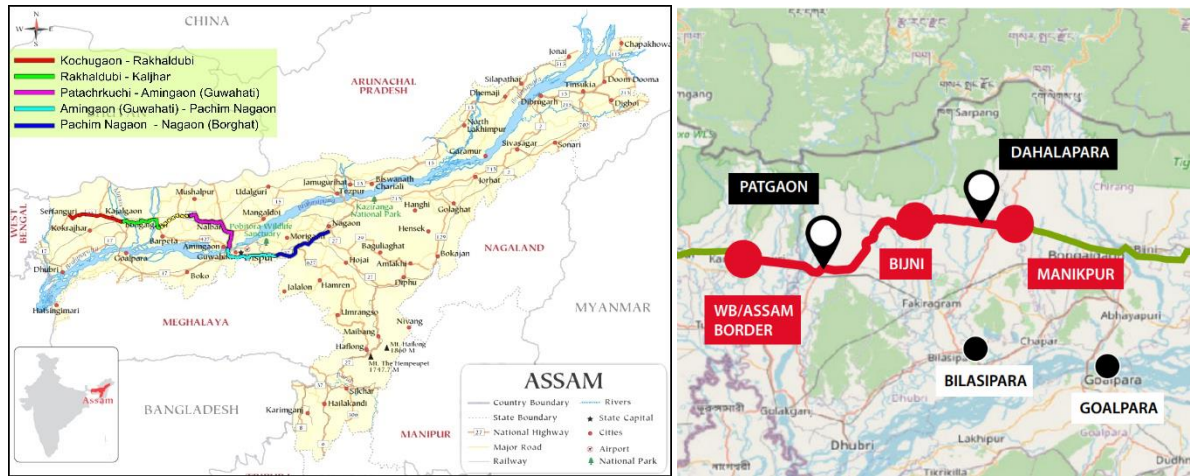
Starting Co-ordinates		Ending Co-ordinates	
Latitude	Longitude	Latitude	Longitude
26.42125652 °	91.01268017 °	26.5081737 °	91.24917876 °

c) Asset Features:

Description	Quantity
No. of Major Bridges	1
No. of Minor Bridges	22
Culverts	24
Grade Separators / Under passes	3

**NEPPL ASSET DETAILS****Asset 9: Kochugaon - Rhakaldubi**a) Chainage Details:

Project	Start Chainage	End Chainage	Length	No. of toll plaza
Kochugaon - Rhakaldubi	30+000	92+671	62.670	1

b) Asset Map:

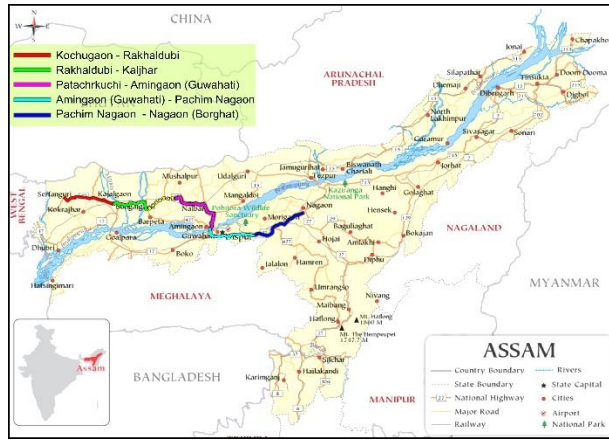
Starting Co-ordinates		Ending Co-ordinates	
Latitude	Longitude	Latitude	Longitude
26.5622863769531 °	90.07763 °	26.48710 °	90.64205 °

c) Asset Features:

Description	Quantity
No. of Major Bridges	6
No. of Minor Bridges	42
Culverts	56
Grade Separators / Under passes	2

**NEPPL ASSET DETAILS****Asset 10: Rakhaldubi - Kaljhar**a) Chainage Details:

Project	Start Chainage	End Chainage	Length	No. of toll plaza
Rakhaldubi - Kaljhar	961+500	1013+000	51.500	1

b) Asset Map:

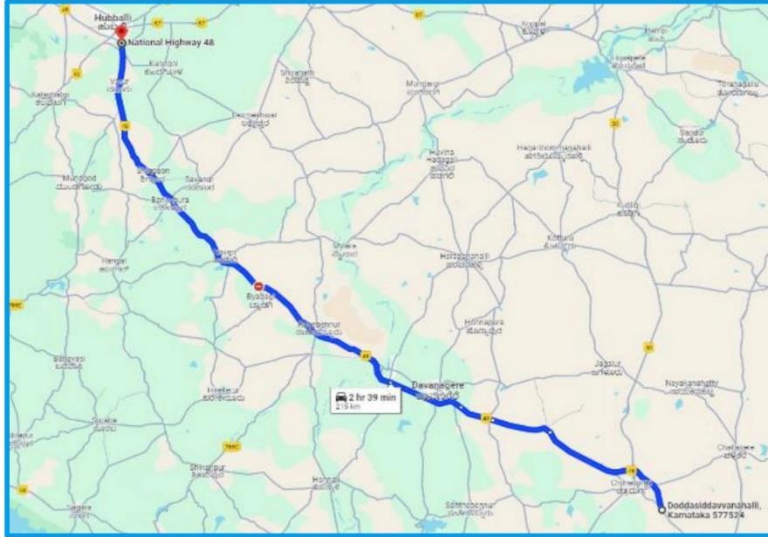
Starting Co-ordinates		Ending Co-ordinates	
Latitude	Longitude	Latitude	Longitude
26.48292 °	90.64034 °	26.42126 °	91.01404 °

c) Asset Features:

Description	Quantity
No. of Major Bridges	4
No. of Minor Bridges	16
Culverts	33
Grade Separators / Underpasses	2

**NEPPL ASSET DETAILS****Asset 11: Haveri - Hubli**a) Chainage Details:

Project	Start Chainage	End Chainage	Length	No. of toll plaza
Haveri - Hubli	340+593	403+470	62.877	1

b) Asset Map:

Starting Co-ordinates		Ending Co-ordinates	
Latitude	Longitude	Latitude	Longitude
14.833285°	75.359494°	15.315175°	75.144181°

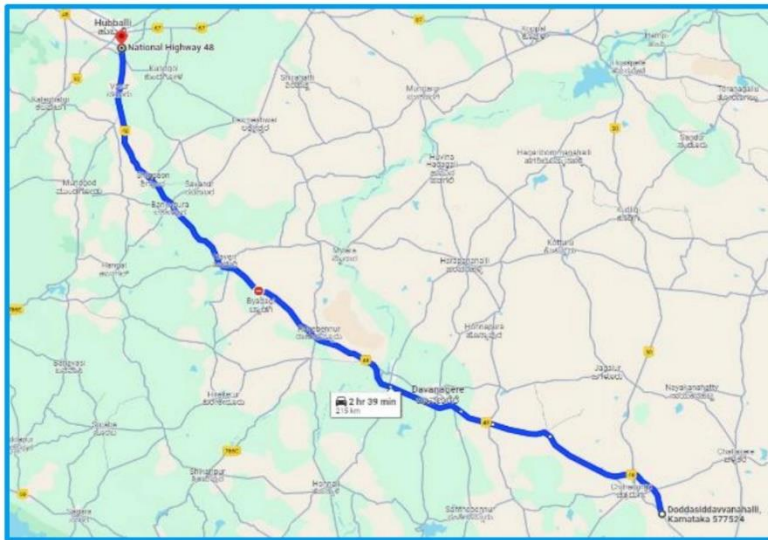
c) Asset Features:

Description	Quantity
No. of Major Bridges	1
No. of Minor Bridges	11
Culverts	133
Grade Separators / Under passes	46



**NEPPL ASSET DETAILS****Asset 12: Davangere - Haveri**a) Chainage Details:

Project	Start Chainage	End Chainage	Length	No. of toll plaza
Davangere - Haveri	261+680	340+593	78.913	1

b) Asset Map:

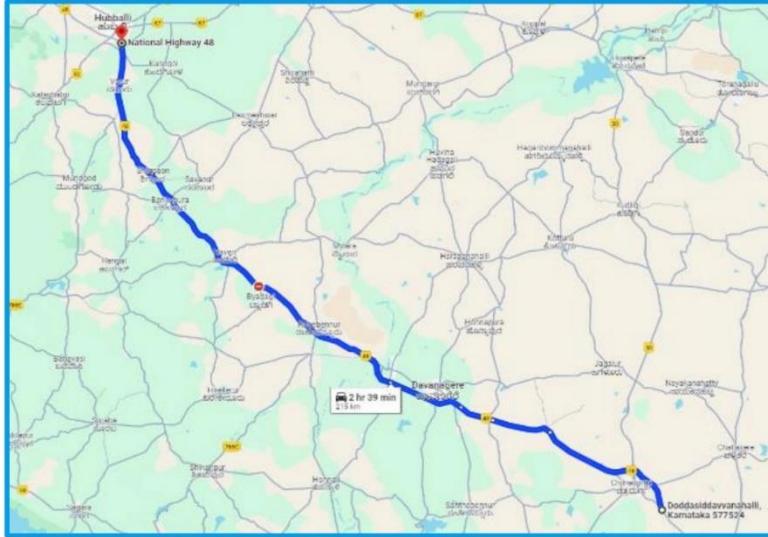
Starting Co-ordinates		Ending Co-ordinates	
Latitude	Longitude	Latitude	Longitude
14.432965°	75.918415°	14.833285°	75.359494°

c) Asset Features:

Description	Quantity
No. of Major Bridges	2
No. of Minor Bridges	7
Culverts	142
Grade Separators / Under passes	47

**NEPPL ASSET DETAILS****Asset 13: Davangere - Chitradurga**a) Chainage Details:

Project	Start Chainage	End Chainage	Length	No. of toll plaza
Davangere - Chitradurga	189+000	261+680	72.680	1

b) Asset Map:

Starting Co-ordinates		Ending Co-ordinates	
Latitude	Longitude	Latitude	Longitude
14.170080°	76.472057°	14.432965°	75.918415°

c) Asset Features:

Description	Quantity
No. of Major Bridges	1
No. of Minor Bridges	18
Culverts	101
Grade Separators / Under passes	58